

Brewster Against the Tide 5K

Nickerson State Park
Brewster, Massachusetts



USATF Certificate MA15009BK
Effective December 29, 2015 - December 31, 2025

Note: Map not drawn to scale.
Many streets and cross streets
not on map.

Start, Finish & Miles marked with a 3" spot of white paint.

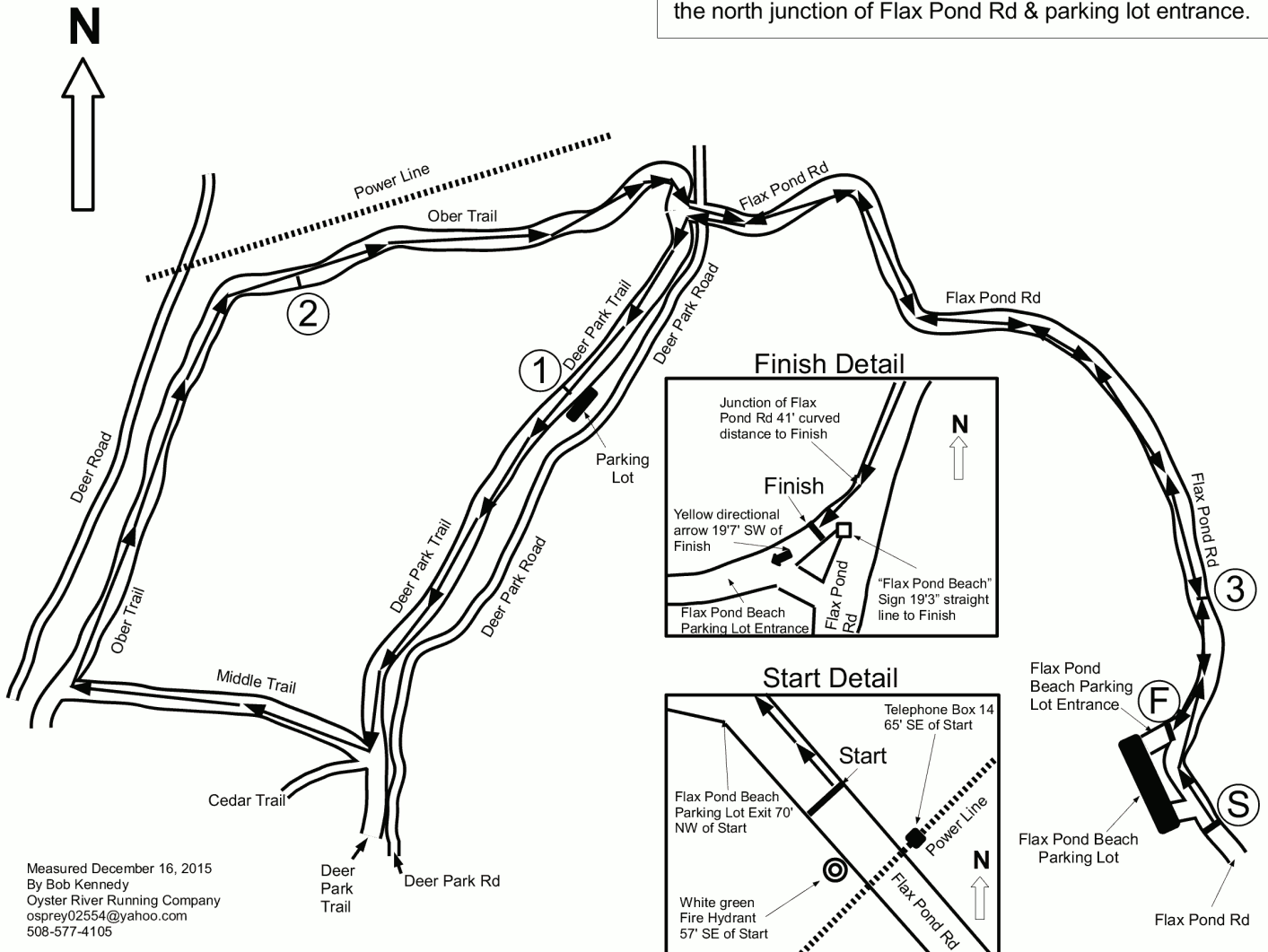
Start: On northeast side of Flax Pond Road 57 ft NW of white & green Fire Hydrant on opposite side, 65 ft NW of Telephone Box 14 on same side under power line, & about 70 ft SE of Flax Pond Beach Parking Lot exit.

Mile 1: On inner side of Deer Park Trail about midway between ends of adjacent parking lot, about 63 ft NE of "Healthy Trail" sign at southwest side of parking lot & about 16 ft SW of Mile 1 of the Brewster Against the Tide 10K.

Mile 2: On inner side of Ober Trail with no apparent landmarks, but very close to adjacent power line to the north & about 16 ft E of Mile 2 of the Brewster Against the Tide 10K.

Mile 3: On east side of Flax Pond Rd about 57 ft N of "Picnic Area" sign on south side of parking lot entrance on opposite side.

Finish: On northwest side of Flax Pond Beach Parking Lot entrance 19 ft 3 inches straight line E to "Flax Pond Beach" sign on north side of island between entrance and exit, 19 ft 7 inches NE of yellow directional arrow in middle of entrance, 24 ft 6 inches straight line to the closest point on Flax Pond Rd, & 41 ft curved length to the north junction of Flax Pond Rd & parking lot entrance.



Measured December 16, 2015
By Bob Kennedy
Oyster River Running Company
osprey02554@yahoo.com
508-577-4105

Brewster Against the Tide 10K

Nickerson State Park
Brewster, Massachusetts



USATF Certificate MA15010BK
Effective December 29, 2015 - December 31, 2025

Note: Map not drawn to scale.
Many streets and cross streets
not on map.

Start, Finish & Miles marked with a 3" spot of yellow paint.

Start: On northeast side of Flax Pond Road 39 ft 4 inches NW of white & green Fire Hydrant on opposite side, 47 ft 4 inches NW of Telephone Box 14 on same side under power line, & about 88 ft SE of Flax Pond Beach Parking Lot exit.

Mile 1 on 1st Loop: On inner side of Deer Park Trail about midway between ends of adjacent parking lot, and about 10 ft W of a concrete cylinder that is about 15 ft N of Trail, & about 80 ft NE of "Healthy Trail" sign at southwest side of parking lot.

Mile 2 on 1st Loop: On inner side of an uphill section of Ober Trail with no apparent landmarks, but very close to adjacent power line to the north.

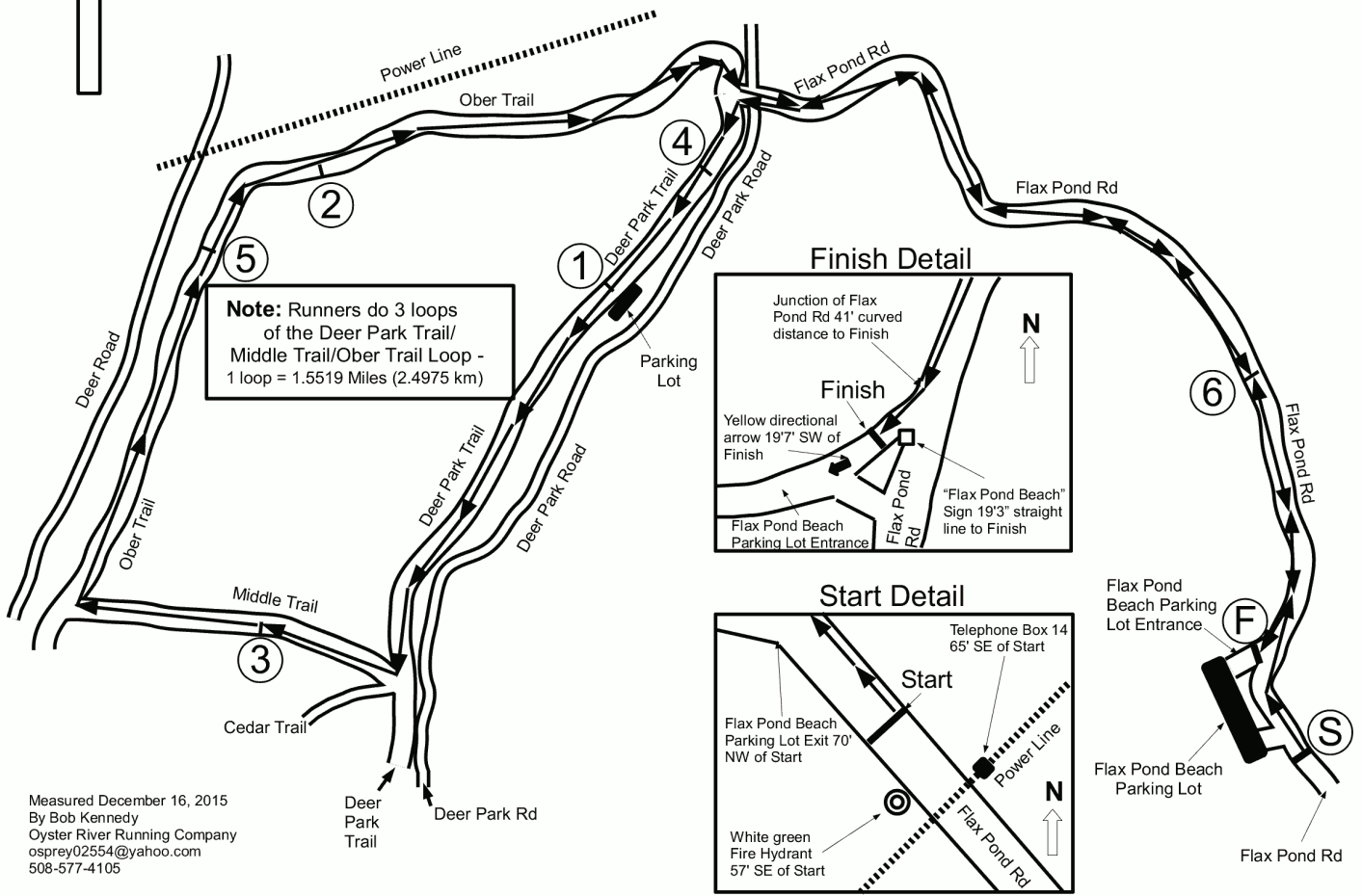

Mile 3 on 2nd Loop: On outer side of Middle Trail about 0.1 miles W of junction of Deer Park and Middle Trails. No other landmarks.

Mile 4 on 3rd Loop: On inner side of Deer Park Trail where the trail is about 4 ft from Deer Park Rd, & about 32 ft SW of Utility Box # 1276080508 between trail and road.

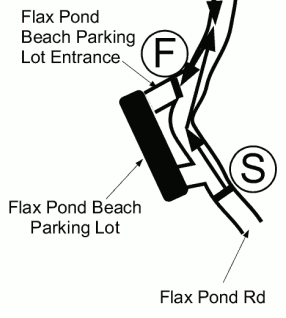
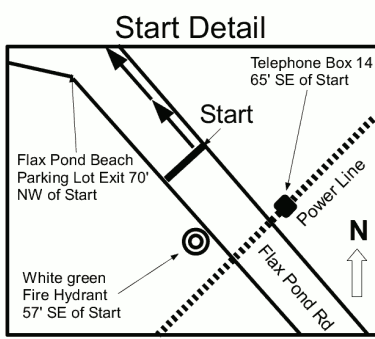
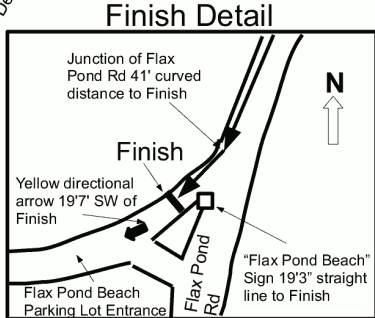
Mile 5 on 3rd Loop: On outer side of Ober Trail about 72 ft NE of 2 glacial erratic rocks (1 large & 1 medium small) on inside of trail.

Mile 6: On west side of Flax Pond Rd on downhill side about 60 ft from highest point. No other landmarks.

Finish: On northwest side of Flax Pond Beach Parking Lot entrance 19 ft 3 inches straight line E to "Flax Pond Beach" sign on north side of island between entrance and exit, 19 ft 7 inches NE of yellow directional arrow in middle of entrance, 24 ft 6 inches straight line to the closest point on Flax Pond Rd, & 41 ft curved length to the north junction of Flax Pond Rd & parking lot entrance.



Note: Runners do 3 loops
of the Deer Park Trail/
Middle Trail/Ober Trail Loop -
1 loop = 1.5519 Miles (2.4975 km)



Measured December 16, 2015
By Bob Kennedy
Oyster River Running Company
osprey02554@yahoo.com
508-577-4105